



VICTORIAN NOTICE TO MARINERS

The following Notice to Mariners is published for general information.

Barwon Heads, 18 June 2024
AUSTRALIA – VICTORIA

No. 259 - 2024

LOCAL PORT OF BARWON HEADS

Barwon Heads – Barwon River Boating Channel-South of Barwon Heads **Channel Safety Realignment – Stage 1** **Barge Towing and Beacon Piling Operations – Barwon River Mouth – Completed** **New Starboard Hand Beacon Installed**

Date: Effective from 18 June 2024

Details: Mariners are advised that barge towing and beacon piling operations in the Barwon Heads river mouth south of the Barwon Heads pedestrian bridge have now been completed.

A new Starboard Beacon has been installed in the following approximate position (WGS84) and the following light characteristics:

1. Starboard Buoy No.7 38°17.054'S 144°29.785'E Green (Fl.G.4s)

See attached plan for further details.

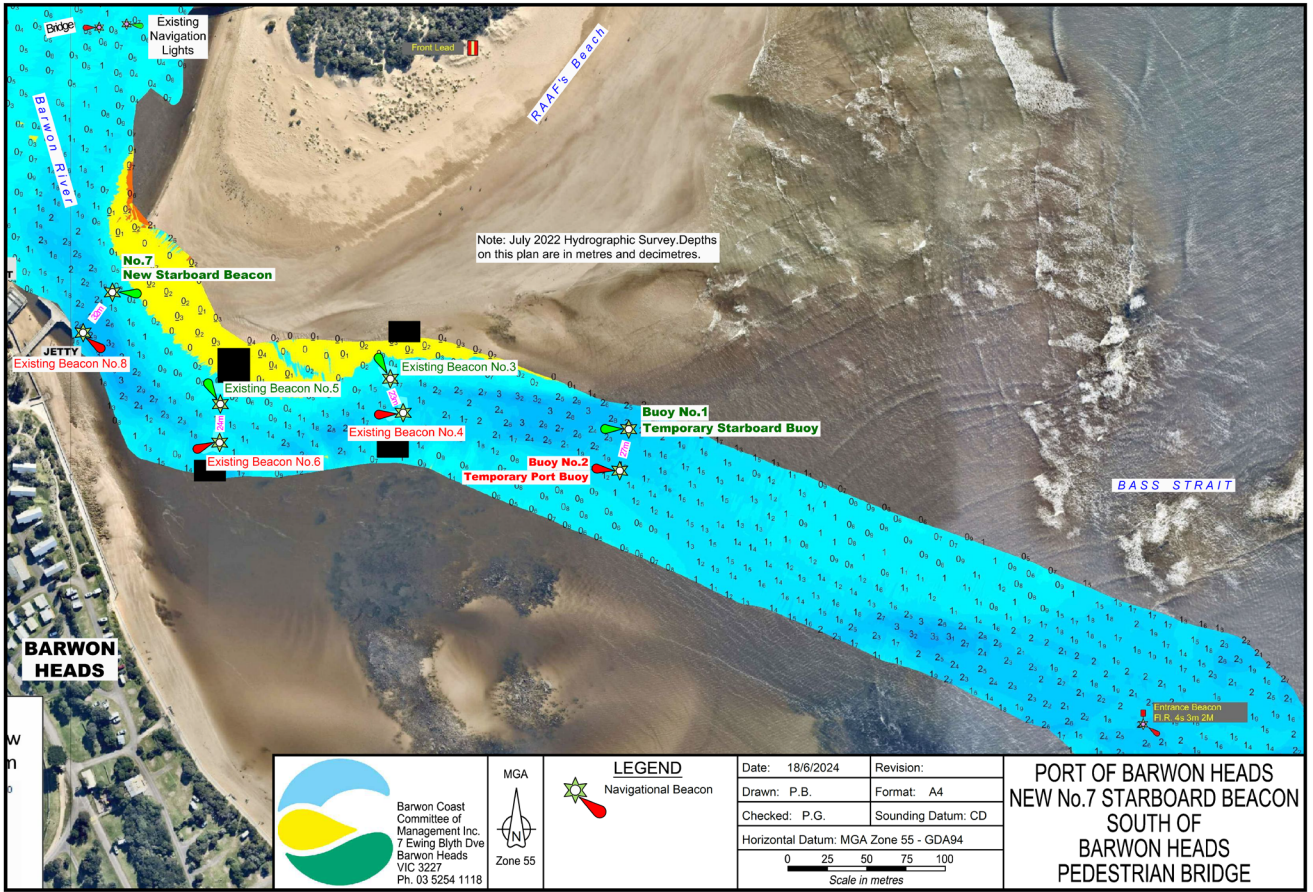
Charts & Publications Affected: AUS143

Further Notice: This Notice cancels NtM 250(T) - 2024.

This Notice to Mariners is issued by the Barwon Coast Committee of Management Inc. delegated Local Port Manager for the Department of Transport and Planning. If you require any further information, please contact Barwon Coast on (03) 5254 1118.

Victorian Notices to Mariners can also be viewed on the Barwon Coast website www.barwoncoast.com.au or on the Ports Victoria (PV) website <https://ports.vic.gov.au/>

Gareth Smith
Chief Executive Officer
Barwon Coast Committee of Management Inc.





Barwon Coast
Committee of
Management Inc.
7 Ewing Blyth Dve
Barwon Heads
VIC 3227
Ph. 03 5254 1118

MGA




Zone 55

LEGEND



Navigational Beacon

Date: 18/6/2024	Revision:
Drawn: P.B.	Format: A4
Checked: P.G.	Sounding Datum: CD
Horizontal Datum: MGA Zone 55 - GDA94	
 <p>Scale in metres</p>	

**PORT OF BARWON HEADS
NEW No.7 STARBOARD BEACON
SOUTH OF
BARWON HEADS
PEDESTRIAN BRIDGE**